



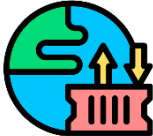





Geography curriculum map.



Edexcel B-Year 10

| Term | Focus:- Edexcel B |
|------|--|
| M1 | <p style="text-align: center;">Paper 2- UK Geographical Issues.</p> <ol style="list-style-type: none"> 1.The UK’s relief and geology. 2.Geology of the UK. 3. Physical processes in the UK. 4.People in the UK.  |
| M2 | <p style="text-align: center;">Paper 2 – Rivers</p> <ol style="list-style-type: none"> 1.River profiles. 2.Erosion and depositional features. 3.Flood defences. 4.Climate change 5.Future challenges  |
| L1 | <p style="text-align: center;">Coasts.</p> <ol style="list-style-type: none"> 1.Geology and coastlines 2.Erosion and depositional features. 3.Coastal defences 4.Climate change 5. Future challenges 6. Coasts fieldwork- Herne Bay trip  |
| L2 | <p style="text-align: center;">Paper 2- Human Landscape of the UK.</p> <ol style="list-style-type: none"> 1.Population distribution of the UK 2. Demographic structure of the UK. 2. Deindustrialisation- Dinnington 4. London location. 5. Growth of London. 6. Inequalities in London. 7. Comparison of Newham and Richmond.  |
| T1 | <p style="text-align: center;">Paper 2- Human Landscape of the UK cont.</p> <ol style="list-style-type: none"> 1.London docklands rebranding and regeneration. 2. London and sustainability. 3. Future challenges facing London and the surrounding areas.  |
| T2 | <p style="text-align: center;">Paper 2- Human Landscape of the UK cont.</p> <ol style="list-style-type: none"> 1. Commuter towns- Terling case study 2. Devon and the move of the Met Office 3. Social and economic inequalities of Cornwall 4. Regeneration of Cornwall i.e. the Eden Project.  |